

29500442

DECLARATION

BOOK PAGE
VOLUSIA COUNTY
101-19A

OF COVENANTS, CONDITIONS AND RESTRICTIONS

FOR

COUNTRYSIDE PUD UNIT IIIIE

THIS DECLARATION is made on this 12 day of February, 1987,
by INTERVEST CONSTRUCTION, INC. a Florida Corporation, and COASTLINE
ENTERPRISES, INC., a Florida Corporation, hereinafter collectively
referred to as "Declarant:."

WITNESSETH:

WHEREAS, Declarant is the record owner of certain real property
located in Volusia County, Florida, which is more particularly descri-

bed as follows: Countryside PUD-UNIT IIIIE as recorded in Plat Book 41, Pages 91-92,
of Public Records of Volusia County and more particularly described as:

A Parcel of land lying in the west one-quarter of Section 16,
and a resubdivision of a portion of Parcel C according to the
plat of Countryside P.U.D. - Unit IIIIC as recorded in Plat Book
39 on page 144 among the Public Records of Volusia County,
Florida, all being in Township 16 South, Range 33 East, Volusia
County, Florida, being more particularly described as follows:

From a point of beginning being the most westerly point in
said Countryside P.U.D. - Unit IIIIC, additionally said point be-
ing further described as being the Southwest corner of Parcel
"A" as per said plat of Countryside P.U.D. - Unit IIIIC, said
point being in the West line of said Section 16, Township 16
South, Range 33 East, from said point of beginning; thence S
89°57'55" E departing said West line of Section 16 and along the
boundary of said Countryside P.U.D. - Unit IIIIC a distance of
194.46 feet to a point on a curve, said curve having a radius
of 245.00 feet (Preceding line being non-radial to said curve),
said curve having a chord bearing and distance of S 49°07'00"
E 71.40 feet, thence Southeasterly along the arc of said curve
and continuing along said boundary of Countryside P.U.D. - Unit
IIIIC passing through a central angle of 16°45'23" a distance of
71.66 feet; thence N 32°30'14" E departing said curve on a radial
line continuing along said boundary of Countryside P.U.D. - Unit
IIIIC a distance of 113.14 feet; thence N 69°18'43" E continuing
along said boundary of Countryside P.U.D. - Unit IIIIC a distance
of 43.19 feet; thence N 0°02'05" E continuing along said boundary
of Countryside P.U.D. of 139.70 feet; thence S 89°57'55" E con-
tinuing along said boundary of Countryside P.U.D. - Unit IIIIC
a distance of 336.33 feet; thence S 4°33'21" E continuing along
said boundary of Countryside P.U.D. - IIIIC a distance of 577.85
feet to the point of curvature of a curve to the right, said curve
having a radius of 550.00 feet; thence along the arc of said curve
passing through a central angle of 22°51'25" and continuing along
said boundary of Countryside P.U.D. - Unit IIIIC a distance of
219.41 feet to the point of tangency; thence S 18°18'05" W continu-
ing along said boundary of Countryside P.U.D. - Unit IIIIC a dis-
tance of 93.02 feet to the point of a curvature of a curve to the
left, said curve having a radius of 400.00 feet and a chord bearing
a distance of S 11°51'17" W 89.82 feet; thence along the arc of
said curve continuing along said boundary of Countryside P.U.D.
- Unit IIIIC passing through a central angle of 12°53'32" a distance
of 90.01 feet to a point on a curve, said curve being concave
to the Northwest, having a radius of 30.00 feet and a chord bear-

031741
FILED FOR RECORD
RECORD VERIFIED
MAR 12 12 29 PM '87
CLERK OF CIRCUIT COURT
VOLUSIA COUNTY, FLORIDA

ing and distance of N 38°09'26" E 29.18 feet; thence Northeasterly along the arc of said curve departing said boundary of Countryside P.U.D. - Unit IIIC passing through a central angle of 58°11'23" a distance of 30.47 feet to the intersection with the westerly right-of-way of Country Lane (a 70-foot wide right-of-way) as shown on said plat of Countryside P.U.D. - Unit IIIC; additionally said point being a point on a curve, said curve being concave to the east having a radius of 385.00 feet and a chord bearing and distance of S 4°31'53" W 60.84 feet; thence Southwesterly and Southerly along the arc of said curve and along said westerly right-of-way of Country Lane, passing through a central angle of 9°03'47" a distance of 60.90 feet to the point of tangency; thence South continuing along said Westerly right-of-way line of Country Lane a distance of 44.53 feet to a point of cusp with a curve being concave to the Southwest, said curve having a radius of 30.00 feet and a chord bearing and distance of N 30°00'00" W 30 feet; thence along the arc of said curve departing said westerly right-of-way line of Country Lane passing through a central angle of 59°59'57" a distance of 31.42 feet to a point in said boundary of Countryside P.U.D. - Unit IIIC. Thence due South departing said curve on a non-radial line along said boundary of Countryside P.U.D. - Unit IIIC a distance of 70.70 feet to the point of curvature of a curve to the left, said curve having a radius of 764.25 feet; thence along the arc of said curve and continuing along said boundary of Countryside P.U.D. - Unit IIIC passing through a central angle of 3°08'42" a distance of 41.95 feet; thence N 88°59'12" W departing said curve and said boundary of Countryside P.U.D. Unit IIIC a distance of 658.25 feet to a point in said West line of Section 16; thence N 0°02'05" E along said West line of Section 16 a distance of 922.56 feet to the point of beginning of this description, except surface water retention areas as described in Exhibit A. Containing 13.68 acres more or less.

NOW, THEREFORE, hereby declares that all of the properties described above shall be held, sold and conveyed subject to the following easements, restrictions, covenants and conditions, which are for the purpose of protecting the value and desirability of, and which shall run with, the real property and be binding on all parties having any right, title or interest in the described properties or any part thereof, their heirs, successors and assigns, and shall inure to the benefit of each owner thereof.

ARTICLE I

DEFINITIONS

Section 1. "Association" shall mean and refer to Countryside PUD Unit III Homeowners Association, Inc., a Florida corporation not for profit, its successors and assigns.

Section 2. "Owner" shall mean and refer to the record owner, whether one or more persons or entities, of a fee simple title to any Lot, or any portion thereof, which is a part of the Properties, including contract sel-

lers, but excluding those having such interest merely as security for the performance of an obligation.

Section 3. "Properties" shall mean and refer to that certain real property hereinbefore described, and such additions thereto as may hereafter be brought within the jurisdiction of the Association.

Section 4. "Common Area" shall mean all real property (including the improvements thereto) owned by the Association for the common use and enjoyment of the Owners. The Common Area to be owned by the Association at the time of the conveyance of the first Lot is described as follows:

All streets, roadways, driveways and parking areas, Parcels "A", "B", "C" and "D", Countryside PUD-UNIT IIIIE as recorded in Plat Book 41, Pages 91-92, Public Records of Volusia County, Florida, except for surface water retention ponds (lakes and drainage facilities). Declarant has no plans to construct improvements on the aforementioned, however, Declarant reserves the right at its sole discretion to construct any improvements it deems appropriate on any common areas.

Section 5. "Lot" shall mean and refer to any plot of land shown upon any recorded subdivision map of the Properties with the exception of the Common Area.

Section 6. "Declarant" shall mean and refer to INTERVEST CONSTRUCTION, INC., a Florida corporation, and COASTLINE ENTERPRISES, INC., a Florida corporation, their successors and assigns which succeed to the interests of any of the above-named Declarants as developers of Countryside PUD UNIT IIIIE.

ARTICLE II

PROPERTY RIGHTS

Section 1. Owner's Easement of Enjoyment. Every owner shall have a right and easement of enjoyment in and to the Common Area which shall be appurtenant to and shall pass with the title to every Lot, subject to the following provisions:

- (a) the right of the Association to charge reasonable admission and other fees for the use of any recreational Lot or facility which may subsequently be built upon the Common Area;
- (b) the right of the Association to suspend the voting rights and right to use of the recreational facilities by an Owner for any period during which any assessment against his Lot remains

29500445
BOOK PAGE
VOLUSIA COUNTY
FLORIDA

- unpaid; and for a period not to exceed sixty (60) days for each infraction of its published rules and regulations;
- (c) the right of the Association to dedicate or transfer all or any part of the Common Area to any public agency, authority, or utility for such purposes and subject to such conditions as may agreed to by the members. No such dedication or transfer shall be effective unless an instrument agreeing to such dedication or transfer signed by Two-thirds (2/3) of each class of members has been recorded.
- (d) Children under the age of eighteen (18) may not use the recreational Lots unless accompanied by a parent or legal guardian who is an Owner as described herein.

ARTICLE III

MEMBERSHIP AND VOTING RIGHTS

Section 1. Every owner, including Declarant, of a Lot which is subject to assessment or which shall be subject to assessment upon conveyance by Declarant, shall be a member of the Association. Membership shall be appurtenant to and may not be separated from ownership of any Lot which is subject to assessment.

Section 2. The Association shall have two classes of voting membership as outlined below:

Class A. Class A member shall be all Owners, with the exception of the Declarant, and shall be entitled to one vote for each Lot owned. When more than one person holds an interest in any Lot, all such persons shall be members. The vote for such Lot shall be exercised as they determine, but in no event shall more than one vote be cast with respect to any Lot.

Notwithstanding anything to the contrary contained herein, any Owner who owns more than one-half ($\frac{1}{2}$) of a Lot shall be deemed to own one Lot for voting purposes, and shall be entitled to one vote.

Class B. Class B members shall be the Declarant and shall be entitled to nine (9) votes for each Lot owned, or any portion of a Lot constituting more than one-half ($\frac{1}{2}$) of a Lot. Class B membership shall cease and be converted to Class A membership in the event of either of the following, whichever occurs earlier:

- (a) when the total votes outstanding in the Class A membership equal the total votes outstanding in the Class B membership; OR
- (b) February 1, 1997

Section 1. Creation of the Lien and Personal Obligation of Assessments. The Declarant, for each Lot owned within the Properties, hereby covenants, and each owner of any Lot by acceptance of a Deed therefor, whether or not it shall be so expressed in such Deed, is deemed to covenant and agree to pay to the Association: (1) Annual assessments or charges, and (2) Special assessments for capital improvements, such assessments to be established and collected as hereinafter provided.

The Annual and Special assessments, together with any interest due, any late penalty, and reasonable attorney fees incurred, shall be a charge on the land and shall be a continuing lien upon the property against which each such assessment is made. Each such assessment, together with any interest due, any late penalty, and reasonable attorney fees incurred, shall also be the personal obligation of the person who was the Owner of such property at the time when the assessment fell due. The personal obligation for delinquent assessments shall not pass to his successors in title unless expressly assumed by them.

Section 2. Purpose of Assessments. The assessments levied by the Association shall be used exclusively to promote the recreation, health, safety, and welfare of the residents in the Properties and for the improvement and maintenance of the Common Area, including but not limited to road maintenance, lawn care, street lighting, Liability Insurance, and maintenance of the common recreational Lots.

Section 3. Maximum Annual Assessment. Until January 1st of the year immediately following the conveyance of the first Lot to an Owner the maximum annual assessment shall be \$154.80 per Lot.

- (a) From and after January 1st of the year immediately following the conveyance of the first Lot to an Owner, the maximum annual assessment may be increased each year not more than fifteen (15%) percent above the maximum assessment for the previous year without a vote of the membership.

29500447
BOOK PAGE
VOLUSIA COUNTY
FLORIDA

- (b) From and after January 1st of the year immediately following the conveyance of the first Lot to an Owner, the maximum annual assessment may be increased by an amount greater than fifteen (15%) percent of the annual assessment for the previous year by a vote of the majority of each class of members who are voting in person or by proxy at a meeting duly called for this purpose.
- (c) The Board of Directors may fix the annual assessment at an amount not in excess of the maximum.

Section 4. Special Assessments for Capital Improvements. In addition to the Annual assessments authorized above, the Association may levy, in any assessment year, a Special assessment applicable to that year only, for the purpose of defraying in whole or in part, the cost of any construction, reconstruction, repair or replacement of a capital improvement upon the Common Area, including fixtures and personal property related thereto, provided that any such assessment shall have the assent of a majority of the votes of each class of members who are voting in person or by proxy at a meeting duly called for this purpose.

Section 5. Notice and Quorum for Any Action Authorized Under Sections 3 and 4. Written notice of any meeting called for the purpose of taking any action authorized under Section 3 or Section 4 above shall be mailed to all members not less than fifteen (15) days nor more than sixty (60) days in advance of the meeting.

At the first such meeting called, the presence of members or of proxies entitled to cast fifty-one percent (51%) of all of the votes of each class of membership shall constitute a quorum.

If the required quorum is not present in person or by proxy, another meeting may be called subject to the same notice requirement, and the required quorum at this meeting shall be members or proxies entitled to cast twenty-five percent (25%) of all votes of each class of membership.

No such subsequent meeting shall be held more than sixty (60) days following the preceding meeting.

Section 6. Uniform Rate of Assessment. Both Annual and Special assessments must be fixed to a uniform rate for all Lots and may be collected on a semi-annual basis payable in advance.

Section 7. The Annual and Special Assessments provided for herein shall commence as to all Lots from the date of closing. Lots owned by the Declarant shall not be subject to Annual or Special assessments. Buyer shall pay at closing the prorata share of the assessment charges which are then in effect. Assessments may be collected on a semi-annual basis payable in advance.

The first annual assessment shall be adjusted according to the number of months remaining in the calendar year. The Board of Directors shall fix the amount of the annual assessment against each Lot at least thirty (30) days in advance of each annual assessment period. Written Notice of the new annual assessment shall be mailed to every Owner subject thereto.

Due dates shall be established by the Board of Directors. The Association shall, upon demand, and for a reasonable charge, furnish a certificate signed by an officer of the Association setting forth whether the assessments on a specified Lot have been paid. A properly executed certificate of the Association as to the status of assessments on a Lot is binding upon the Association as of the date of its issuance.

Section 8. Effect of Nonpayment of Assessments: Remedies of the Association. Any assessment not paid within fifteen (15) days after the due date shall bear interest from the due date at the rate of eighteen percent (18%) per annum. The Association may in addition to charging interest on past due assessments, charge a late penalty of Twenty-five (\$25.00) Dollars if payment is not received within fifteen (15) days of due date.

The Association may bring an action at law against the Owner personally obligated to pay the same, or foreclose the lien against the property. No Owner may waive or otherwise escape liability for the assessments provided for herein by non-use of the Common Area or abandonment of his Lot.

The Association is not required to bill for annual or special assessments and responsibility for timely payment is that of the Owner.

Section 9. Subordination of the Lien to Mortgages. The lien of

the assessments provided for herein shall be subordinate to the lien of any institutional first mortgage. Sale or transfer of any Lot shall not affect the assessment lien. However, the sale or transfer of any Lot pursuant to mortgage foreclosure or any proceedings in lieu thereof, shall extinguish the lien of such assessments as to payments which became due prior to such sale or transfer. No sale or transfer shall relieve such Lot from liability for any assessments thereafter becoming due or from the lien thereof.

Section 10. COUNTRYSIDE PUD (Master Association): DECLARATION OF RESIDENTIAL COVENANTS AND RESTRICTIONS OF COUNTRYSIDE PLANNED UNIT DEVELOPMENT.

All properties within Countryside PUD Unit III-E are subject to the Declaration of Residential Covenants and Restrictions of Countryside Planned Unit Development dated September 30, 1982, and recorded in Official Records Book 2391, Page 1276, of the Public Records of Volusia County, Florida, as amended from time to time.

In the event of a conflict between any of the terms or provisions contained in the Declaration, and any of the terms or provisions contained in either of the previously recorded Declarations of Covenants and Restrictions referenced above, as amended from time to time, the terms and provisions contained in said previously recorded Declarations of Covenants and Restrictions shall control.

ARTICLE V

ARCHITECTURAL CONTROL

No building, fence, wall or other structure shall be commenced, erected or maintained upon the Properties, nor shall any exterior addition to or change or alteration therein including color change, be made until the plans and specifications showing the nature, kind, shape, height, materials, color and location of the same shall have been submitted

to and approved in writing as to harmony of external design and location in relation to surrounding structures and topography by the Residential Architectural Review Committee (RARC) of the Countryside PUD Residential Homeowner's Association, Inc. Architectural review is pursuant to the provisions of the Declaration of Residential Covenants and Restrictions of the Countryside Planned Unit Development dated September 30, 1982 and recorded in Official Records Book 2391, Page 1276, of the Public Records of Volusia County, Florida, as amended from time to time, and the Residential Architectural Review Committee (RARC) Guidelines, as amended from time to time.

ARTICLE VI

USE RESTRICTIONS

Section 1. Residential Use Only. No Lot shall be used for any purpose except residential. The term "residential" is intended to prohibit any commercial use, including professional office use of any portion of any Lot. No building shall be erected, altered, placed or permitted to remain on any Lot other than buildings designed for residential use and an enclosed minimum two-car garage. The foregoing shall not prohibit the Declarant from using Lots for models or offices.

Section 2. No Temporary Structures. No structures of a temporary nature or character, including, but not limited to, a trailer, house trailer, mobile home, camper, tent, shack, shed, boat, barn, or other similar structure or vehicle, shall be used or permitted to remain on any Lot as a storage facility or residence, or other living quarters whether temporary or permanent, unless approved by the Residential Architectural Review Committee for use during construction only.

Section 3. Parking Restrictions. No automobile, truck, boat, boat and trailer, trailer, house trailer, mobile home, camper, or other similar vehicle shall be parked on the street, including right-of-way thereof, after 1:00 A.M. and until 7:00 A.M.

Section 4. Storage Restrictions. No truck, house trailer, mobile home, camper, boat, boat and trailer, or trailer, or other

similar vehicle alone shall be parked on any Lot after 10:00 P.M. and until 7:00 A.M. or stored or otherwise permitted to remain on any Lot except in a closed garage attached to a dwelling. No automobile, truck or other commercial vehicle which contains lettering or advertising thereon or which is identified with a business or commercial activity shall be parked for any period of time in excess of ten (10) consecutive hours, nor between the hours of 7:00 P.M. until 7:00 A.M., or stored or otherwise permitted to remain on any Lot except in a closed garage attached to a dwelling.

Section 5. Livestock and Animal Restrictions. No livestock, poultry, or animals of any kind or size shall be raised, bred, or kept on any Lot; provided, however, that dogs, cats, or other common domesticated household pets may be raised and kept provided such pets are not kept, bred or maintained for any commercial purposes.

Not more than two (2) domestic household pets shall be kept or maintained at any dwelling. Such permitted pets shall be kept on the Owner's Lot and shall not be permitted to roam free in the neighborhood or on to any other Owner's property. No pet shall be permitted to make noise in a manner or of such volume as to annoy or disturb other Owners.

Section 6. Restriction on Activity. No obnoxious or offensive activity shall be conducted or permitted to exist upon any Lot, nor shall anything be done or permitted to exist on any Lot that may be or may become an annoyance or private or public nuisance. No Lot, driveway or Common Area shall be used for the purpose of vehicle repair or maintenance.

Section 7. Restrictions on Walls, Fences or Hedges. No wall, fence or hedge shall be erected, placed, altered, maintained or permitted to remain on any Lot unless and until the height, type and location thereof have been approved in writing by the Residential Architectural Review Committee. No structures, fences, hedges, trees, or other objects which might interfere with the upkeep and maintenance of lakes shall be placed by any Lakefront Lot owner, unless specifically approved by the Residential Architectural Review Committee. Sight lines of neighboring Lots may not be obscured in any manner by Owners of lakefront Lots.

Section 8. Restrictions Specific to Lakefront Lots. No docks, ramps, floats or other structures shall be erected, installed or placed in the lakes or in the maintenance easement area. No Owner shall

permit any change to be made in the grade of his Lot, nor shall the Owner install or cause to be installed any retaining wall or structure.

Section 9. Sewerage Restrictions. No septic tank, drain field, mobile home storage tank, or other similar container shall be permitted to exist on any Lot.

Section 10. Antenna Restrictions. No one shall be permitted to install or maintain on any Lot any outside television or radio antenna, masts, aerials, satellite dishes, or other tower for the purpose of audio or visual reception or transmission.

Section 11. Insect and Fire Control. In order to implement effective insect, reptile and woods fire control, the Association and its authorized agents, employees or contractors, shall have the right, but not the duty, to enter upon any Lot, such entry to be made by personnel with tractors or other suitable devices for the purpose of mowing, removing, clearing, cutting or pruning underbrush, weeds or other unsightly growth, which in the opinion of the Association detracts from the overall beauty, setting and safety of the Properties. Such entrance for the purpose of mowing, cutting, clearing and pruning shall not be deemed a trespass, but shall be deemed a license coupled with an interest.

The Association and its agents may likewise enter upon such land to remove any trash which has collected on such Lot without such entrance and removal being deemed a trespass. The provisions in this section shall not be construed as an obligation on the part of the Association to mow, clear, cut or prune any Lot nor to provide garbage or trash removal services. The costs incurred by the Association in exercising its rights under this Section shall constitute a Special assessment against the Owner of the Lot and shall in every respect constitute a lien on the Lot as would any assessment or special assessment.

Section 12. Signs. No commercial signs, or other signs, shall be erected or maintained on any Lot except with the written permission of the Association and with the approval of the Countryside PUD Residential

Architectural Review Committee, except as may be required by legal proceedings, it being understood that the Association will not grant permission for said signs unless their erection is reasonably necessary to avert serious hardships for the property Owner.

If permission is granted for any other signage, the Association shall have the right to restrict size, color, and content of such signs. These restrictions shall not apply to restrict the Declarant or its agents from erecting such signs as the Declarant deems in its sole discretion to be necessary to assist the Declarant in selling any Lot.

Section 13. Exterior Trim. No Owner or tenant of an Owner shall install any additional shutters, any awnings or any other decorative exterior trim or exterior decorations, nor change any exterior color. Requests for exception must first obtain the written approval of the Residential Architectural Review Committee prior to any installation or change.

Section 14. Ornamental Statuary. No ornamental statuary of any type will be permitted to be placed on any Lot.

Section 15. Window Coverings. No reflective foil, or other material shall be permitted on any windows except for tinted bronze glass, and any such installation shall require the approval of the Residential Architectural Review Committee.

Section 16. Access at Reasonable Hours. For the sole purpose of performing any maintenance or repairs authorized by this Declaration, the Association, through its duly authorized agents, contractors or employees shall have a license which shall be exercisable after reasonable notice to the Owner to enter any Lot at reasonable hours on any day of the week.

Section 17. Tree Removal Restrictions. Trees situated on any Lot between building setback lines and the property lines having a diameter of four (4") inches or more measured two feet above ground level may not be removed without prior approval of the Residential Architectural Review Committee. All requests for approval of tree removal shall be submitted to the RARC along with a plan showing generally the location of such tree(s).

Section 18. Replacement of Trees. Anyone violating the provisions of Section 17 will be required to replace such trees with trees of a like kind, size and condition within thirty (30) days after demand by the RARC. If the Owner fails or refuses to replace the tree(s) as demanded, the RARC shall cause suitable replacements to be planted and the cost thereof shall become a lien against the property of the Owner. The Owner grants to the RARC, its agents, employees or assigns an easement of ingress and egress over and across said Lot to enable it to comply with Section 17 and this Section 18.

Section 19. Garages/Garage Doors. All dwelling units are required to have a minimum of a two car garage with a minimum sixteen (16') foot garage door with an operational automatic door opener which is to be installed at the Owner's expense. The garage shall be constructed in such a manner as to allow at least the parking of two standard size American cars.

Garage doors are to be constructed only of wood or masonite. Garage doors must remain in a closed (down) position when not in use for the ingress or egress of automobiles. Garages may not be converted for any use such as additional living space, but are to be specifically limited to the original purpose intended, that is, storage of vehicles.

Section 20. Roofs. Roofs are to be constructed of Masonite Corporation "WOODRUF" rustic roofing shingles, or comparable product approved by the Countryside PUD RARC. Minimum roof pitch unless otherwise approved in writing by the Residential Architectural Review Committee is to be 5:12.

Section 21. Easements. As stated on the recorded Plats and on other recorded documents, easements shall be established for the installation, construction, maintenance and repair of the Common Areas, streets, drainage facilities, utility facilities, transmission facilities, communication facilities, and other similar services within the Properties. Such easements may be established by one or more of the following methods:

- (a) By a specific designation of an easement on a recorded Plat;

- (b) By a reservation or specific statement providing for an easement in the Deed of Conveyance of a given Lot; or
- (c) By a separate instrument subsequently recorded by the Association.

Section 22. Residential Architectural Review Committee (RARC).

All Property as declared in this document to include residential Lots, and Common Area is under the jurisdiction with respect to matters of construction, reconstruction, repair or replacement, planting, installation or maintenance, of the Residential Architectural Review Committee of the Countryside P.U.D. No building or structure shall be erected on, placed upon, altered or permitted to remain on any residential Lot unless and until the Owner submits an application or request, together with other information as required by the RARC in accordance with Article II of the Declaration of Residential Covenants and Restrictions for the Countryside Planned Unit Development of Volusia County, Florida, dated September 30, 1982, recorded in Official Records Book 2391, page 1276, Public Records of Volusia County, Florida, as amended from time to time, and the Residential Architectural Review Committee (RARC) Guidelines, as amended from time to time.

The Residential Architectural Review Committee shall review the proposed building or structure (including plans and specification and other required information) as to the quality of workmanship and materials, the harmony of the external design and location of the building, planting or structure with existing buildings or structures, the location of the building or structure with respect to topography, vegetation and the grade elevation of the property, consistency with the Development Guidelines Manual and any other relevant considerations, including considerations based exclusively on aesthetic factors.

ARTICLE VII

GENERAL PROVISIONS

Section 1. Enforcement. The Association, or any Owner, shall have the right to enforce, by any proceedings at law or in equity, all restrictions, conditions, covenants, reservations, liens and charges now or

hereafter imposed by the provisions of this Declaration. Failure by the Association or by an Owner to enforce any covenant or restriction herein contained shall in no event be deemed a waiver of the right to do so thereafter.

Section 2. Severability. Invalidation of any one of these covenants or restrictions by judgement or court order shall in no wise affect any other provisions which shall remain in full force and effect.

Section 3. Amendment. The covenants and restrictions of this Declaration shall run with and bind the land, for a term of twenty (20) years from the date this Declaration is recorded, after which time they shall be automatically extended for a successive period of ten (10) years.

The Declarant hereby reserves the right to amend, modify, or rescind whatever parts of this Declaration as it in its sole discretion deems necessary or desirable, so long as such amendment or modification does not substantially change the character, nature, or general scheme of development of the Properties which are subject to this Declaration.

This Declaration may be amended during the first twenty (20) year period by an instrument signed by not less than eighty percent (80%) of the Lot Owners, and thereafter by an instrument signed by not less than seventy percent (70%) of the Lot Owners. Any amendment must be recorded.

Section 4. Annexation. Declarant may, in its sole discretion, add additional phases of Property to the terms of this Declaration by recording an annexation amendment in the public records of Volusia County, Florida. Notice of said annexation stating the number of lots and a description of common property added, the number of votes allocated to Declarant, and the total number of votes in the Association after said annexation, shall be delivered to all Owners.

IN WITNESS WHEREOF, the undersigned, being the Declarant herein, have hereunto set their hands and seals this 12th day of February, 1987.

WITNESSES:

Berk J. Mailly
Rich Coulson

COASTLINE ENTERPRISES, INC. a Florida corp.

By: [Signature]
William H. Mc Munn, President

INTERVEST CONSTRUCTION, INC. a Florida corp.

Berk J. Mailly
Rich Coulson

By: [Signature]
Morteza Hosseini-Kargar, President

29500459

BOOK PAGE
VOLUSIA COUNTY
FLO. 19A

EXHIBIT A

COUNTRYSIDE PUD UNIT III-E *** LAKE 14 LEGAL DESCRIPTION

A PORTION OF COUNTRYSIDE P.U.D. UNIT III-E AS RECORDED IN MAP BOOK 41, PAGES 91 AND 92 OF THE PUBLIC RECORDS OF VOLUSIA COUNTY, FLORIDA BEING MORE PARTICULARLY DESCRIBED AS FOLLOWS:

COMMENCE AT THE NORTHEAST CORNER OF SAID COUNTRYSIDE P.U.D. UNIT III-E; THENCE N.89°57'55"W. 15.48 FEET TO THE POINT OF BEGINNING OF THIS DESCRIPTION; THENCE S.4°28'02"E. 631.83 FEET; THENCE S.7°45'31"W. 166.63 FEET; THENCE S.17°55'24"W. 59.64 FEET TO THE NORTH LINE OF LOTS 137 THRU 139, SAID COUNTRYSIDE P.U.D. UNIT III-E; THENCE N.88°33'10"W. ALONG SAID NORTH LINE 87.70 FEET; THENCE N.61°01'55"W. 92.00 FEET; THENCE N.11°26'00"E. 72.77 FEET TO THE SOUTH LINE OF LOT 146, SAID UNIT III-E; THENCE N.68°52'33"E. 11.08 FEET TO THE SOUTHEAST CORNER OF SAID LOT 146; THENCE N.21°07'28"W. 14.47 FEET ALONG THE EAST LINE OF SAID LOT 146; THENCE N.23°15'52"E. 59.90 FEET; THENCE N.27°19'40"W. 50.82 FEET; THENCE N.56°25'25"W. 60.95 FEET; THENCE N.25°50'11"W. 14.50 FEET TO THE NORTHEAST CORNER OF LOT 149, SAID UNIT III-E; THENCE N.88°19'12"W. 39.94 FEET; THENCE S.75°55'16"W. 81.53 FEET TO THE EAST LINE OF LOT 150, SAID UNIT III-E; THENCE N.21°07'27"W. 45.79 FEET ALONG THE SAID EAST LINE OF LOT 150; THENCE N.27°25'30"E. 52.44 FEET; THENCE N.78°38'35"E. 40.99 FEET TO THE SOUTHEAST CORNER OF LOT 160, SAID UNIT III-E; THENCE N.51°06'48"E. 24.74 FEET; THENCE N.68°34'56"E. 55.68 FEET; THENCE N.86°59'27"E. 60.01 FEET; THENCE S.73°11'59"E. 72.68 FEET; THENCE N.11°43'36"E. 53.44 FEET; THENCE N.5°53'41"W. 93.68 FEET TO THE EAST LINE OF LOTS 161 THRU 168, SAID UNIT III-E; THENCE N.0°02'05"E., ALONG THE SAID EAST LINE OF LOTS 161 THRU 168, 265.10 FEET TO THE MOST NORTHEASTERLY CORNER OF SAID LOT 167; THENCE N.43°24'06"W. 85.38 FEET TO THE NORTH LINE OF SAID UNIT III-E; THENCE S.89°57'55"E. 124.85 FEET, ALONG THE SAID NORTH LINE OF SAID UNIT III-E, TO THE POINT OF BEGINNING OF THIS DESCRIPTION, SAID PARCEL CONTAINING 2.93 ACRES.

"ZCOHEN.20"

February, 1981, by MARIEGA HOSSINI-KARGAR, as President of INTERVEST CONSTRUCTION, INC., a Florida Corporation, on behalf of said corporation.

Charles J. Filand
 Notary Public, State of Florida at Large

My commission expires:


NOTARY PUBLIC, State of Florida at large
 My commission expires October 30, 1981

NOTARY PUBLIC, State of Florida at large
 My commission expires October 30, 1989

29500458

BOOK PAGE
VOLUSIA COUNTY
FLORIDA


THESE CONVENANTS AND RESTRICTIONS have been reviewed by
the RESIDENTIAL ARCHITECTURAL REVIEW COMMITTEE, COUNTRYSIDE
PUD, and have been approved for recording.



William H. Mc Munn
Chairman
RESIDENTIAL ARCHITECTURAL REVIEW COMMITTEE
COUNTRYSIDE PUD


State of Florida
S.S.
County of Volusia

The foregoing instrument was acknowledge before me this 12
day of February, 1987, by William H. Mc Munn, Chairman of the RESIDENTIAL
ARCHITECTURAL REVIEW COMMITTEE, COUNTRYSIDE PUD.



Notary Public
State of Florida at Large

My Commission Expires:



NOTARY PUBLIC, State of Florida at large
My commission expires October 30, 1989

ARTICLES OF INCORPORATION

OF

COUNTRYSIDE PUD UNIT IIIE HOMEOWNERS ASSOCIATION, INC.

In compliance with the requirements of the laws of the State of Florida for the formation of corporations not for profit, the undersigned, all of whom are residents of Florida and all of whom are of full age, have this day voluntarily associated themselves together for the purpose of forming a corporation not for profit and do hereby certify:

ARTICLE I

The name of the corporation is COUNTRYSIDE PUD UNIT HOMEOWNERS ASSOCIATION, INC., hereinafter called the "Association".

FILED
1981 APR 27 M 10 59
SECRETARY OF STATE
TALLAHASSEE FLORIDA

ARTICLE II

The principal office of the Association is located at 673 Beville Road, South Daytona, Florida 32019.

ARTICLE III

Morteza Hosseini-Kargar, whose address is 673 Beville Road, South Daytona, Florida, 32019, is hereby appointed the initial registered agent of the Association, and his address is hereby designated as the initial registered office of this Association.

ARTICLE IV

PURPOSES AND POWERS OF THE ASSOCIATION

This Association does not contemplate pecuniary gain or profit to the members thereof, and the specific purposes for which it is formed are to provide for maintenance, preservation and architectural control of the residence Lots and Common Area within that certain tract of property described as follows:

Countryside PUD Unit IIIE as recorded in Plat Book 41, Pages 91-92, of Public Records of Volusia County, Florida, more particularly described as:

A Parcel of land lying in the west one-quarter of Section 16, and a resubdivision of a portion of Parcel C according to the plat of Countryside P.U.D. - Unit IIIC as recorded in Plat Book 39 on page 144 among the Public Records of Volusia County, Florida, all being in Township 16 South, Range 33 East, Volusia County, Florida, being more particularly described as follows:

29500461

BOOK PAGE
VOLUSIA COUNTY
FLORIDA

From a point of beginning being the most westerly point in said Countryside P.U.D. - Unit IIIC, additionally said point being further described as being the Southwest corner of Parcel "A" as per said plat of Countryside P.U.D. - Unit IIIC, said point being in the West line of said Section 16, Township 16 South, Range 33 East, from said point of beginning; thence S 89°57'55" E departing said West line of Section 16 and along the boundary of said Countryside P.U.D. - Unit IIIC a distance of 194.46 feet to a point on a curve, said curve having a radius of 245.00 feet (Preceding line being non-radial to said curve), said curve having a chord bearing and distance of S 49°07'00" E 71.40 feet, thence Southeasterly along the arc of said curve and continuing along said boundary of Countryside P.U.D. - Unit IIIC passing through a central angle of 16°45'23" a distance of 71.66 feet; thence N 32°30'14" E departing said curve on a radial line continuing along said boundary of Countryside P.U.D. - Unit IIIC a distance of 113.14 feet; thence N 69°18'43" E continuing along said boundary of Countryside P.U.D. - Unit IIIC a distance of 43.19 feet; thence N 0°02'05" E continuing along said boundary of Countryside P.U.D. of 139.70 feet; thence S 89°57'55" E continuing along said boundary of Countryside P.U.D. - Unit IIIC a distance of 336.33 feet; thence S 4°33'21" E continuing along said boundary of Countryside P.U.D. - IIIC a distance of 577.85 feet to the point of curvature of a curve to the right, said curve having a radius of 550.00 feet; thence along the arc of said curve passing through a central angle of 22°51'25" and continuing along said boundary of Countryside P.U.D. - Unit IIIC a distance of 219.41 feet to the point of tangency; thence S 18°18'05" W continuing along said boundary of Countryside P.U.D. - Unit IIIC a distance of 93.02 feet to the point of a curvature of a curve to the left, said curve having a radius of 400.00 feet and a chord bearing a distance of S 11°51'17" W 89.82 feet; thence along the arc of said curve continuing along said boundary of Countryside P.U.D. - Unit IIIC passing through a central angle of 12°53'32" a distance of 90.01 feet to a point on a curve, said curve being concave to the Northwest, having a radius of 30.00 feet and a chord bearing and distance of N 38°09'26" E 29.18 feet; thence Northeasterly along the arc of said curve departing said boundary of Countryside P.U.D. - Unit IIIC passing through a central angle of 58°11'23" a distance of 30.47 feet to the intersection with the westerly right-of-way of Country Lane (a 70-foot wide right-of-way) as shown on said plat of Countryside P.U.D. - Unit IIIC; additionally said point being a point on a curve, said curve being concave to the east having a radius of 385.00 feet and a chord bearing and distance of S 4°31'53" W 60.84 feet; thence Southwesterly and Southerly along the arc of said curve and along said westerly right-of-way of Country Lane, passing through a central angle of 9°03'47" a distance of 60.90 feet to the point of tangency; thence South continuing along said Westerly right-of-way line of Country Lane a distance of 44.53 feet to a point of cusp with a curve being concave to the Southwest, said curve having a radius of 30.00 feet and a chord bearing and distance of N 30°00'00" W 30 feet; thence along the arc of said curve departing said westerly right-of-way line of Country Lane passing through a central angle of 59°59'57" a distance of 31.42 feet to a point in said boundary of Countryside P.U.D. - Unit IIIC. Thence due South departing said curve on a non-radial line along said boundary of Countryside P.U.D. - Unit IIIC a distance of 70.70 feet to the point of curvature of a curve to the left, said curve having a radius of 764.25 feet; thence along the arc of said curve and continuing along said boundary of Countryside P.U.D. - Unit IIIC passing through a central angle of 3°08'42" a distance of 41.95 feet; thence N 88°59'12" W

departing said curve and Volusia County boundary of Countryside P.U.D. Unit IIIC a distance of 658.25 feet to a point in said West line of Section 16; thence N 0°02'05" E along said West line of Section 16 a distance of 922.56 feet to the point of beginning of this description, except surface water retention areas as described in Exhibit A.

Containing 13.68 Acres more or less.

and to promote the health, safety and welfare of the residents within the above-described property and any additions thereto as may hereafter be brought within the jurisdiction of this Association for this purpose to:

- (a) exercise all of the powers and privileges and to perform all of the duties and obligations of the Association as set forth in that certain Declaration of Covenants, Conditions and Restrictions, hereinafter called the "Declaration", applicable to the property and recorded or to be recorded in the Public Records of Volusia County, Florida, and as the same may be amended from time-to-time as therein provided, said Declaration being incorporated herein as if set forth at length;
- (b) fix, levy, collect and enforce payment by any lawful means, all charges or assessments pursuant to the terms of the Declaration; to pay all expenses in connection therewith and all office and other expenses incident to the conduct of business of the Association, including all licenses, taxes or governmental charges levied or imposed against the property of the Association;
- (c) acquire (by gift, purchase or otherwise), own, hold, improve, build upon, operate, maintain, convey, sell, lease, transfer, dedicate for public use or otherwise dispose of real or personal property in connection with the affairs of the Association;
- (d) borrow money, and with the assent of two-thirds (2/3) of each class of members, mortgage, pledge, deed in trust, or hypothecate any or all of its real or personal property as security for money borrowed or debts incurred;
- (e) dedicate, sell or transfer all or any part of the Common Area to any public agency, authority, or utility for such purpose and subject to such conditions as may

be agreed to by the members. No such dedication or transfer shall be effective unless an instrument has been signed by two-thirds (2/3) of each class of members agreeing to such dedication, sale or transfer;

(f) participate in mergers and consolidations with other nonprofit corporation organized for the same purposes or annex additional residential property and Common Area.

(g) have and to exercise the right and power to levy fines and to collect interest and place liens against Lots where Owners have failed to make full payment of assessments as required, or upon failure of an Owner or guest to abide by rules and regulations which have been enacted within the Properties;

(h) have and to exercise any and all powers, rights, and privileges which a corporation organized under the Non-Profit Corporation Law of the State of Florida by law may now or hereafter have or exercise.

ARTICLE V

MEMBERSHIP

Every person or entity who is a record owner, including Declarant, of a fee or undivided fee interest in any Lot which is subject by covenants of record to assessment by the Association or which shall be subject to assessment upon conveyance by Declarant, including contract sellers, shall be a member of the Association. The foregoing is not intended to include persons or entities who hold an interest merely as security for the performance of an obligation. Membership shall be appurtenant to and may not be separated from ownership of any Lot which is subject to assessment by the Association.

ARTICLE VI
VOTING RIGHTSBOOK PAGE
VOLUSIA COUNTY
FLORIDA

The Association shall have two classes of voting membership, as outlined below:

CLASS A. Class A members shall be all owners, with the exception of the Declarant, and shall be entitled to one vote for each Lot owned. When more than one person holds an interest in any Lot, all such persons shall be members. The vote for such Lot shall be exercised as they determine, in writing, but in no event shall more than one vote be cast with respect to any Lot.

Notwithstanding anything to the contrary contained herein, any owner who owns more than one-half ($\frac{1}{2}$) of a Lot shall be deemed to own one Lot for voting purposes, and shall be entitled to one vote.

CLASS B. Class B members shall be the Declarant and shall be entitled to nine (9) votes for each Lot owned, or any portion of a Lot constituting more than one-half ($\frac{1}{2}$) of the Lot. Class B membership shall cease and be converted to Class A membership in the event of either of the following, whichever occurs earlier:

(a) when the total votes outstanding in the Class A membership equal the total votes outstanding in the Class B membership;

OR

(b) on February 1, 1997.

ARTICLE VII

BOARD OF DIRECTORS

The affairs of this Association shall be managed by a Board of three (3) Directors, who need not be members of the Association. The number of Directors may be changed by amendment of the By-Laws of the Association. The names and addresses of the persons who are to act in the capacity of Directors until the selection of their successors are:

David C. Riggs

673 Beville Road
South Daytona, Florida 32019

Morteza Hosseini-Kargar

673 Beville Road
South Daytona, Florida 32019

29500465

BOOK PAGE
VOLUSIA COUNTY
Mojtaba Babazadeh FLORIDA 673 Beville Road
South Daytona, Florida 32019

At the first annual meeting the members shall elect three (3) Directors for a term of one year and at each annual meeting thereafter the members shall elect three Directors for a term of one year.

ARTICLE VIII

DISSOLUTION

The Association may be dissolved with the assent given in writing and signed by not less than two-thirds (2/3) of each Class of members. Upon dissolution of the Association, other than incident to a merger or consolidation, the assets of the Association shall be dedicated to an appropriate public agency to be used for purposes similar to those for which this Association was created. In the event that such dedication is refused acceptance, such assets shall be granted, conveyed and assigned to any nonprofit corporation, association, trust or other organization to be devoted to such similar purposes.

ARTICLE IX

DURATION

The corporation shall exist perpetually.

ARTICLE X

AMENDMENTS

Amendment of these Articles shall require the assent of two-thirds (2/3) of the entire membership.

ARTICLE XI

INCORPORATORS

The names and address of the incorporators are as follows:


Morteza Hosseini-Kargar 673 Beville Road
South Daytona, Florida 32019

29500466


BOOK PAGE
VOLUSIA COUNTY
David C. Riggs Florida 673 Beville Road
South Daytona, Florida 32019

Mojtaba Babazadeh 673 Beville Road
South Daytona, Florida 32019

IN WITNESS WHEREOF, for the purpose of forming this corporation under the laws of the State of Florida, we, the undersigned, constituting the incorporators of this Association, have executed these Articles of Incorporation this 12 day of February, 1987.


Morteza Hosseini-Kargar


David C. Riggs


Mojtaba Babazadeh

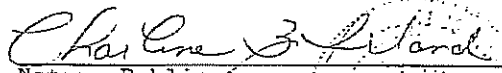
STATE OF FLORIDA
S.S.:
COUNTY OF VOLUSIA

I HEREBY CERTIFY that on this day before me, a Notary Public duly authorized in the State and Country named above to take acknowledgements, personally appeared:

Morteza Hosseini-Kargar
David C. Riggs
Mojtaba Babazadeh

to me, well-known to be the persons described as subscribers in and who executed the foregoing Articles of Incorporation.


WITNESS my hand and official seal in Volusia County, Florida, this 12 day of February, 1987.


Notary Public
State of Florida at Large
My Commission Expires

29500467

BOOK PAGE
VOLUSIA COUNTY
FLORIDA

THE UNDERSIGNED having been named to accept service of process for the above-stated Corporation, at the place designated in Article III of the Articles of Incorporation, hereby accepts such designation and agrees to comply with the provision of Section 48.091, Florida Statutes, relative to keeping open said office.


Morteza Hosseini-Kargar
Registered Agent

FILED
1987 APR 27 AM 10:59
SECRETARY OF STATE
TALLAHASSEE, FLORIDA

State of Florida



Department of State

I certify that the attached is a true and correct copy of the Articles of Incorporation of COUNTRYSIDE PUD UNIT III E HOMEOWNERS ASSOCIATION, INC., a corporation organized under the Laws of the State of Florida, filed on April 27, 1987, as shown by the records of this office.

The document number of this corporation is N20343.

Given under my hand and the
Great Seal of the State of Florida,
at Tallahassee, the Capital, this the
30th day of April, 1987.



CR2E022 (10-85)

George Firestone
Secretary of State

TO THE MOST NORTHEASTERLY CORNER OF SAID LOT 1077, THENCE
N.43°24'06"W. 85.38 FEET TO THE NORTH LINE OF SAID UNIT III-E;
THENCE S.89°57'55"E. 124.85 FEET, ALONG THE SAID NORTH LINE OF
SAID UNIT III-E, TO THE POINT OF BEGINNING OF THIS
DESCRIPTION, SAID PARCEL CONTAINING 2.93 ACRES.

COUNTRYSIDE PUD UNIT IIIIE
HOMEOWNERS ASSOCIATION, INC.

ARTICLE I

Name and Location. The name of the Corporation is COUNTRYSIDE PUD UNIT IIIIE HOMEOWNERS ASSOCIATION, INC., hereinafter referred to as the "Association". The principal office of the corporation shall be located at 673 Beville Road, South Daytona, Florida 32019, but meetings of members and Directors may be held at such places within the State of Florida, County of Volusia, and may be designated by the Board of Directors.

ARTICLE II

DEFINITIONS

Section 1. "Association" shall mean and refer to COUNTRYSIDE PUD UNIT IIIIE HOMEOWNERS ASSOCIATION, INC., its successors and assigns.

Section 2. "Properties" shall mean and refer to that certain and real property described in the Declaration of Covenants, Conditions and Restrictions, and such additions thereto as may hereafter be brought within the jurisdiction of the Association.

Section 3. "Common Area" shall mean all real property owned by the Association for the common use and enjoyment of the Owners, including the private roads within the Association property.

Section 4. "Lot" shall mean and refer to any plot of land shown upon any recorded plat of the properties with the exception of the Common Area.

Section 5. "Owner" shall mean and refer to the record owner, whether one or more persons or entities, of the fee simple title to any Lot which is a part of the Properties, including contract sellers, but excluding those having such interest merely as security for the performance of an obligation.

Section 6. "Declarant" shall mean and refer to INTERVEST CONSTRUCTION, INC., a Florida Corporation, its successors and assigns, if such successors or assigns should acquire more than one undeveloped Lot from the Declarant for the purpose of development.

Section 7. "Declaration" shall mean and refer to the Declaration of Covenants, Conditions and Restrictions applicable to the Properties recorded in the Public Records of Volusia County, Florida.

Section 8. "Member" shall mean and refer to those persons entitled to membership as provided in the Declaration.

ARTICLE III

MEETING OF MEMBERS

Section 1. Annual Meetings. The first annual meeting of the members shall be held within one year from the date of incorporation of the Association. Regular annual meetings shall be held thereafter. Meetings shall be scheduled at the hour of seven o'clock P.M. (7:00PM) and written notice shall be provided each member as outlined in Section 3.

Section 2. Special Meetings. Special meetings of the members may be called at any time by the President or by the Board of Directors, or upon written request of the members who are entitled to one quarter (1/4) of all of the votes of the Class A membership.

Section 3. Notice of Meetings. Written notice of each meeting of the members shall be given by, or at the direction of, the Secretary or person authorized to call the meeting, by mailing a copy of such notice, postage prepaid, at least fifteen (15) days nor more than sixty (60) days in advance of the meeting, to each member entitled to vote thereat. Notices shall be addressed to the member's address last appearing on the books of the Association, or supplied by such member to the Association for the purpose of such notification. Such notice shall specify the place, day, and hour of the meeting, and in the case of a special meeting, the purpose of the meeting.

Section 4. Quorum. The presence of the meeting of members or of proxies entitled to cast fifty-one percent (51%) of all of the votes of each class of membership shall constitute a quorum.

If the required quorum is not present in person or by proxy, another meeting may be called subject to the same notice requirement, and the required quorum at this meeting shall be members or proxies entitled to cast twenty-five percent (25%) of all votes of each class of membership. No such subsequent meeting shall be held more than sixty (60) days following the preceding meeting.

If, however, such quorum shall not be present or represented at any meeting, the members entitled to vote thereat shall have power to adjourn the meeting from time to time, without notice other than announcement at the meeting, until such time as a quorum as aforesaid shall be present to be represented.

Section 5. Proxies. At all meetings of members, each member may vote in person or by proxy. All proxies shall be in writing and filed with the Secretary. Every proxy shall be revocable and shall automatically cease upon conveyance by the member of his Lot.

ARTICLE IV

BOARD OF DIRECTORS/SELECTION/TERM OF OFFICE

Section 1. Number. The affairs of this Association shall be managed by a Board of three (3) Directors, who need not be members of the Association.

Section 2. Term of Office. At the first annual meeting the members shall elect three (3) Directors for a term of one year, and at each annual meeting thereafter the members shall elect three (3) Directors for a term of one year.

Section 3. Removal. Any Director may be removed from the Board, with or without cause, by a two-thirds (2/3) majority vote of the members of the Association. In the event of death, resignation or removal of a Director, his successor shall be selected by the remain-

ing members of the Board and shall serve for the unexpired term of his predecessor.

Section 4. Compensation. No Director shall receive compensation for any service he may render to the Association. However, any Director may be reimbursed for his actual out of pocket expenses incurred in the performance of his duties, when approved by the Board of Directors.

Section 5. Action Taken Without a Meeting. The Directors shall have the right to take any action in the absence of a meeting which they could take at a meeting by obtaining the written approval of all of the Directors. Any action so approved shall have the same effect as though taken at a meeting of the Directors.

ARTICLE V

NOMINATION AND ELECTION OF DIRECTORS

Section 1. Nomination. Nomination for election to the Board of Directors shall be made by a Nominating Committee. Nominations may also be made from the floor at the annual meeting. The Nominating Committee shall consist of a Chairman, who shall be a member of the Board of Directors, and two or more members of the Association. The Nominating Committee shall be appointed by the Board of Directors at least thirty (30) days prior to each annual meeting of members, to serve from the close of such annual meeting until the close of the next annual meeting. Such appointment shall be announced at each annual meeting. The Nominating Committee shall make as many nominations for election to the Board of Directors as it shall in its discretion determine, but not less than the number of vacancies that are to be filled. Such nominations may be made from among members or non-members.

Section 2. Election. Election to the Board of Directors shall be by secret written ballot. At such election the members or their proxies may cast, in respect to each vacancy, as many votes as they are entitled to exercise under the provisions of the Declaration. The persons receiving the largest number of votes shall be elected. Cumulative voting is not permitted.

ARTICLE VI
MEETING OF DIRECTORS

29500473

BOOK PAGE
VOLUSIA COUNTY
FLORIDA

Section 1. Regular Meetings. Regular meetings of the Board of Directors shall be held semi-annually without notice, at such place and hour as may be fixed from time to time by resolution of the Board.

Section 2. Special Meetings. Special meetings of the Board of Directors shall be held when called by the President of the Association or by any two (2) Directors, after not less than three (3) days notice to each Director.

Section 3. Quorum. A majority of the number of Directors shall constitute a quorum for the transaction of business. Every act or decision done or made by a majority of the Directors present at a duly held meeting at which a quorum is present shall be regarded as the act of the Board.

ARTICLE VII

POWERS AND DUTIES OF THE BOARD OF DIRECTORS

Section 1. Powers. The Board of Directors shall have power to:

(a) adopt and publish rules and regulations governing the use of the Common Area and facilities, and the personal conduct of the members and their guests thereon, and to establish penalties for the infraction thereof;

(b) suspend the voting rights and right to use of the recreational areas of a member during any period in which such member shall be in default in the payment of any assessment levied by the Association. Such rights may also be suspended after notice and hearing, for a period not to exceed sixty (60) days for each infraction of published rules and regulations;

(c) exercise for the Association all powers, duties and authority vested in or delegated to this Association and not reserved to the membership by other provisions of these By-Laws, the Articles of Incorporation, or the Declaration;

- (d) declare the office of a member of the Board of Directors to be vacant in the event such member shall be absent from three (3) consecutive regular meetings of the Board of Directors; and
- (e) employ a manager, an independent contractor, or such other employees as the deem necessary, and to prescribe their duties.

Section 2. Duties. It shall be the duty of the Board of Directors to:

- (a) cause to be kept a complete record of all its acts and corporate affairs and to present a statement thereof to the members at the annual meeting of the members, or at any special meeting when such statement is requested in writing by one-third (1/3) of the Class A members who are entitled to vote;
- (b) supervise all officers, agents and employees of this Association, and to see that their duties are properly performed;
- (c) as more fully provided in the Declaration, to:
1. fix the amount of the annual assessment against each Lot at least thirty (30) days in advance of each annual assessment period;
 2. send written notice of each assessment to every Owner subject thereto at least thirty (30) days in advance of each annual assessment period; and
 3. assess late penalty charges and collect interest on late payments as outlined in the Declaration;
 4. foreclose the lien again any property for which assessments are not paid within forty-five (45) days after due date or to bring action at law against the Owner personally obligated to pay the same.
- (d) issue, or to cause an appropriate officer to issue, upon demand by any person, a certificate setting forth whether or not any assessment has been paid. A reasonable charge may be made by the Board of Directors for the issuance of these certificates. If a certificate states an assessment has been paid, such certificate shall be conclusive evidence of such payment;
- (e) procure and maintain adequate liability and hazard insurance on property owned by the Association;
- (f) cause the Common Area to be maintained.

ARTICLE VIII
OFFICERS AND THEIR DUTIESBOOK PAGE
VOLUSIA COUNTY
FLORIDA

Section 1. Enumeration of Offices. The officers of this Association shall be a President, and Vice-President, who shall at all times be members of the Board of Directors, a Secretary, and a Treasurer, and such other officers as the Board may from time to time by resolution create.

Section 2. Election of Officers. The election of officers shall take place at the first meeting of the Board of Directors following each annual meeting of the members.

Section 3. Term. The officers of this Association shall be elected annually by the Board and each shall hold office for one (1) year unless he shall sooner resign, or shall be removed, or otherwise be disqualified to serve.

Section 4. Special Appointments. The Board of Directors may elect such other officers as the affairs of the Association may require, each of whom shall hold office for such period, have such authority, and perform such duties as the Board may from time to time determine.

Section 5. Resignation and Removal. Any officer may be removed from office with or without cause by the Board of Directors. Any officer may resign at any time giving written notice to the Board, the President or the Secretary. Such resignation shall take effect on the date of receipt of such notice or at any later time specified therein, and unless otherwise specified therein, the acceptance of such resignation shall not be necessary to make it effective.

Section 6. Vacancies. A vacancy in any office may be filled by appointment by the Board of Directors. The officer appointed to such vacancy shall serve for the remainder of the term of the officer he replaces.

Section 7. Duties. The duties of the officers of the Association are as follows:

(a) PRESIDENT: The President shall preside at all meetings of the Board of Directors; shall see that orders and resolutions of the Board are carried out; shall sign all leases, mortgages, deeds and other written instruments and may sign all checks and promissory notes,

except that checks or notes written for amounts in excess of Five Thousand (\$5,000.00) Dollars shall require the signatures of two (2) officers of the Association.

(b) VICE-PRESIDENT: The Vice-President shall act in the place and stead of the President in the event of his absence, inability or refusal to act, and shall exercise and discharge such other duties as may be required of him by the Board of Directors.

(c) SECRETARY: The Secretary shall record the votes and keep the minutes of all meetings and proceedings of the Board and of the members; keep the corporate seal of the Association and affix it on all documents requiring said seal; serve notice of meetings of the Board and of the members; keep appropriate current records showing the members of the Association together with their addresses, and shall perform such other duties as required by the Board.

(d) TREASURER: The Treasurer shall receive and deposit in appropriate bank accounts all monies of the Association and shall disburse such funds as directed by resolution of the Board of Directors; shall sign all checks and promissory notes of the Association; keep proper books of account; cause an annual review of the Association books to be made by a public accountant at the completion of each fiscal year; and shall prepare an annual budget and a statement of income and expenditures to be presented to the membership at its regular annual meeting, and deliver a copy of each to the members.

ARTICLE IX

COMMITTEES

The Association shall appoint a Nominating Committee as provided in these By-Laws. In addition, the Board of Directors may appoint other committees as deemed appropriate in carrying out its purpose.

ARTICLE X

BOOKS AND RECORDS

The books, records and papers of the Association shall at all times during reasonable business hours, be subject to inspection by any member.

The Declaration, the Articles of Incorporation and the By-Laws of the Association shall be available for inspection by any member at the principal office of the Association, where copies may be purchased at reasonable cost.

ARTICLE XI
ASSESSMENTS

As more fully provided in the Declaration, each member is obligated to pay the Association Annual and Special Assessments which are secured by a continuing lien upon the property against which the assessment is made. The Annual Assessment is charged on a semi-annual basis payable in advance, due January 1st and July 1st of each calendar year. Any assessments which are not paid when due shall be delinquent. Any Special Assessment(s) for capital improvements established by majority assent of the voters in each class of members are also charged on a semi-annual basis payable in advance, due January 1st and July 1st of the year in which such Special Assessment is levied. Any special assessment not paid when due shall be delinquent.

Delinquency of more than fifteen (15) days from the due date shall result in an interest charge of eighteen percent (18%) per annum from the due date. In addition to charging interest on past due assessments, the Association may also charge a late penalty of Twenty-five (\$25.00) Dollars if payment is not received within fifteen (15) days of due date.

When payment is past due for forty-five (45) days the Association may bring an action at law against the Owner personally obligated to pay the same or foreclose the lien against the property. Interest, costs, and reasonable attorney fees resulting from any such action shall be added to the amount of such assessment. No Owner may waive or otherwise escape liability for the assessments provided for herein by nonuse of the Common Area or abandonment of his Lot.

The Declarant is not liable for payment of assessments as a Class B member.

The Association is not required to bill members for assessments. Reminders of assessments may be mailed to members by the Association, however, this is done as a courtesy only, and does not imply that any

BOOK PAGE
VOLUNTA COUNTY
FLORIDA

29500477

billing or notification is required by the Association. Timely payment of assessments, both annual and special, are the responsibility of the Owner.

ARTICLE XII

CORPORATE SEAL

The Association shall have a seal in circular form having within its circumference the name of the Association and the year of its incorporation.


ARTICLE XIII


In the case of any conflict between the Articles of Incorporation and these By-Laws, the Articles shall control; and in the case of any conflict between the Declaration and these By-Laws, the Declaration shall control.


ARTICLE IV

The fiscal year of the Association shall begin on the first day of January and end on the thirty-first (31st) day of December of every year, except that the first fiscal year shall begin on the date of incorporation.

IN WITNESS WHEREOF, we, being all of the Directors of COUNTRYSIDE PUD UNIT III HOMEOWNERS ASSOCIATION, INC., have hereunto set our hands this 12 day of February, 1987.


Morteza Hosseini-Kargar


David C. Riggs


Mojtaba Babazadeh

CERTIFICATION

I, the undersigned, do hereby certify:

THAT I am the duly elected and acting Secretary
of COUNTRYSIDE PUD UNIT III HOMEOWNERS ASSOCIATION, INC.,
a Florida not-for-profit corporation, and,

THAT the foregoing By-Laws constitute the original
By-Laws of said Association, as duly adopted at a meeting
of the Board of Directors thereof, held on the 11
day of Feb, 1987.

Morteh Balguel
Secretary